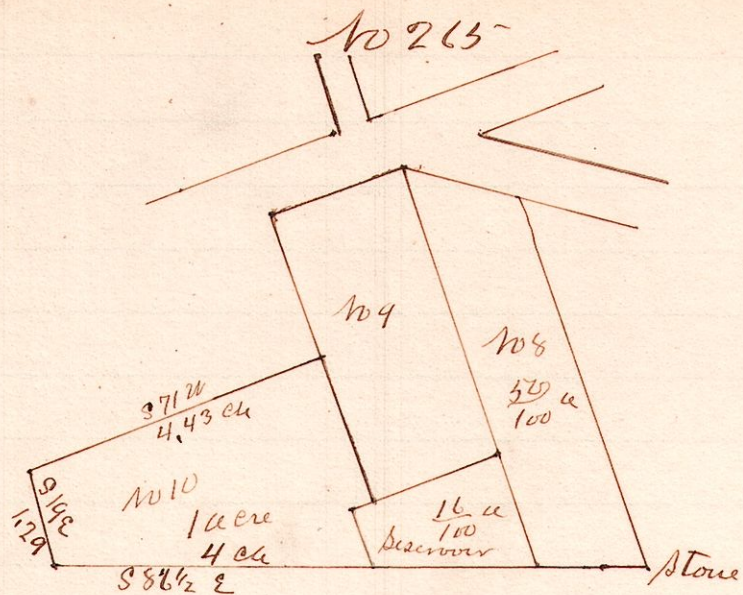


R Tp 27 1/2 Lot
4 10 3 38

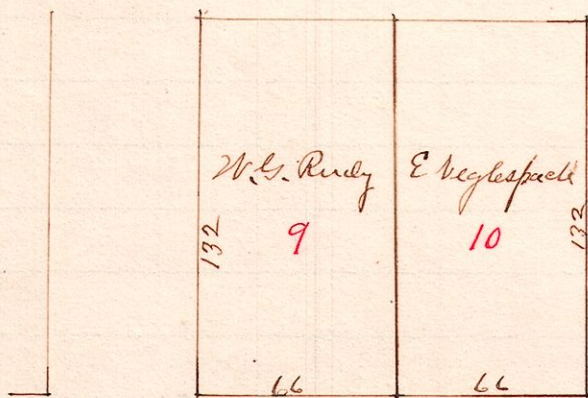


Surveyed the above for Leopold Weigand and being in the town of Winnebago April 2, 1890

W. S. Hanna
County Surveyor

No. 266.

R Tp Sec Lot
7 9 12 10



Jackson St.

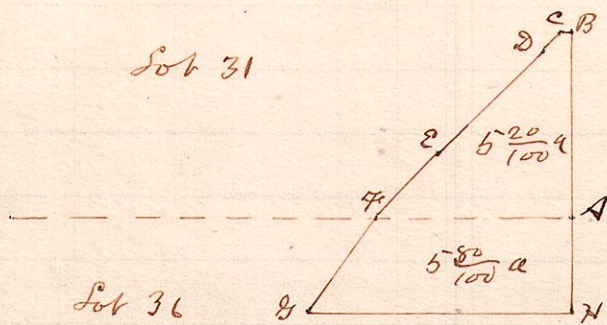
Lot 9 & 10 in Village of Winnebago

Surveyed the above for Heglerpach & Rudy April 4, 1890

W. S. Hanna
County Surveyor

No. 267.

R Tp 27 1/2 Lot Pt
7 9 12 31 SE
36 NE



A	N 34° E	10.00	ch	} 5.20 a
B	West	.40	"	
C	S 23 1/2° W	1.76	"	
D	S 57 1/2° W	8.09	"	
E	S 43° W	4.65	"	} 5.80 a
F	S 86 3/4° E	10.29	"	
A	S 34° W	4.96	"	
H	N 86 3/4° W	13.85	"	} 5.80 a
G	N 37° E	5.87	"	
I	S 86 3/4° E	10.29	"	

A is a stone at the S.E. corner of Lot 31

Surveyed the above for Rosa and Sophia Greenisen and sold by them to Reinhard Hembach April 7, 1890

W. S. Hanna
County Surveyor