


R 1/4 1/4 Sec  
9 9 1st 18

No. 82.




Sec 1 Tp 9 R 9  
 Military Land  
 Lot 18  
 Divided Aug 31 1841  
 Samuel Robinson  
 Surveyor.

The above is a correct copy of a plat of Samuel Robinson,  
 Dividing Lot 18, 1st 2d Tp 9 R 9, by request of Jas Poling et al  
 Frank H. Gunt,  
 County Surveyor.

9 9 1st 17 N 1/4

No. 83.




Plat of North  
 part of Lot 17, 1st 2d  
 Tp 9 R 9 as divided  
 Aug 31, 1841.

S. Robinson, Surveyor

A correct copy of a plat of Samuel Robinson, by request of Jas Poling, et al  
 Frank H. Gunt,  
 County Surveyor.

9 9 1st 19

No. 84.



Plat of Lot No 19 of Section 1,  
 Township 9, Range 9,  
 United States Military  
 Land in Knox Township  
 Surveyed Aug 30, 1841  
 S. Robinson,  
 Surveyor.

Lot 19, First Quarter, Tp. 9, R. 9

A correct copy of a plat of S. Robinson  
 by request of W. W. Elder, et al,  
 Frank H. Gunt, Co. Surveyor.