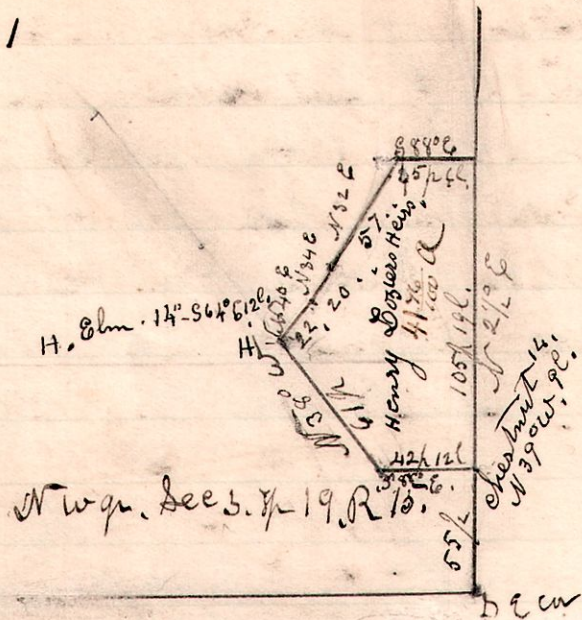


15 19 3

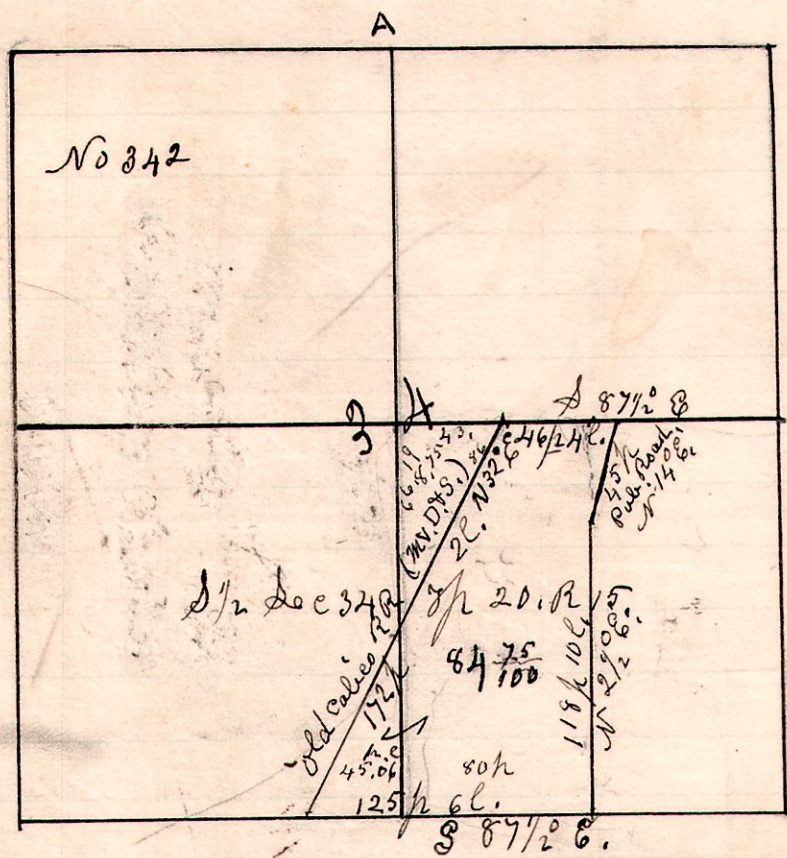
No 341



A Survey made for E. J. Lozier and Brothers being the north east part of the north west quarter of Section 3 in Township 19. of Range 15, to Establish corners, locate lines and ascertain amount of contents.
Aug 21st 1900

H. H. Robinson
Dept Co Surveyor


15 20 34



A Survey made for E. J. Lozier and Brothers, being part of the South half of Section 34, in Township 19 of Range 15, to Establish corners, locate lines and ascertain contents,
Aug 21st 1900

H. H. Robinson
Dept Co Surveyor

Millersburg



A Survey made to locate lines and corners, of lot No 57, in Millersburg Ohio,
Aug 20th 1900,

H. H. Robinson
Dept Co Surveyor

Settled to here Sept 3rd 1900. End of Deputy work.