


4 9 2^d 11

No 556



A survey made for John Allison, being part of the south half of Military lot No 11. 2^d gr. Township 9 of Range 8.


June 13th 1904.

H. H. Robinson
County Surveyor

39.00
45.50
47.50

6 8 2 N.E.

No 557




A survey made for Noah J. Coblenz being the north part of the north east quarter of section 2, in Township 9 of Range 6.

July 27th 1904.

H. H. Robinson
County Surveyor

6 8 2 N.E.

No 558



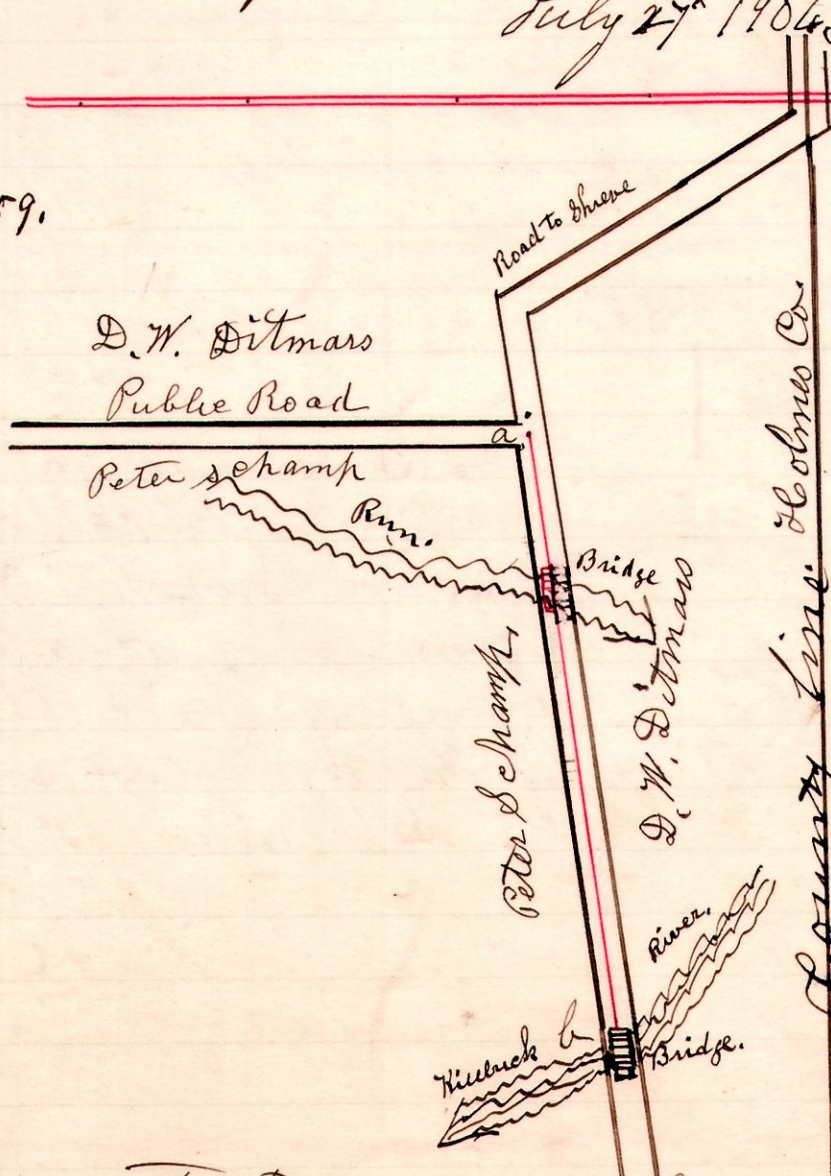
A survey made for Jacob J. Coblenz being part of the north east quarter of section 2, in Township 9 of Range 6, commencing at a stone on the west side of said quarter 29 perches and 6 links south of the north west quarter of said quarter section, thence as in plat.

July 27th 1904.

H. H. Robinson
County Surveyor

13 14 29

No 559.



A survey made for the County Commissioners to locate the center line of the County Road leading west from what is known as the County line bridge in Prairie Township. The line a-b represents the center of the road, also the property line between lands of D. W. Ditmars and Peter Schamp.

The line starts at "a" and leads easterly and strikes the north edge of the iron bridge over Rush Run, and thence a direct line to the center of the Bridge over Hillbuck River.

June 22nd 1904.

H. H. Robinson
County Surveyor