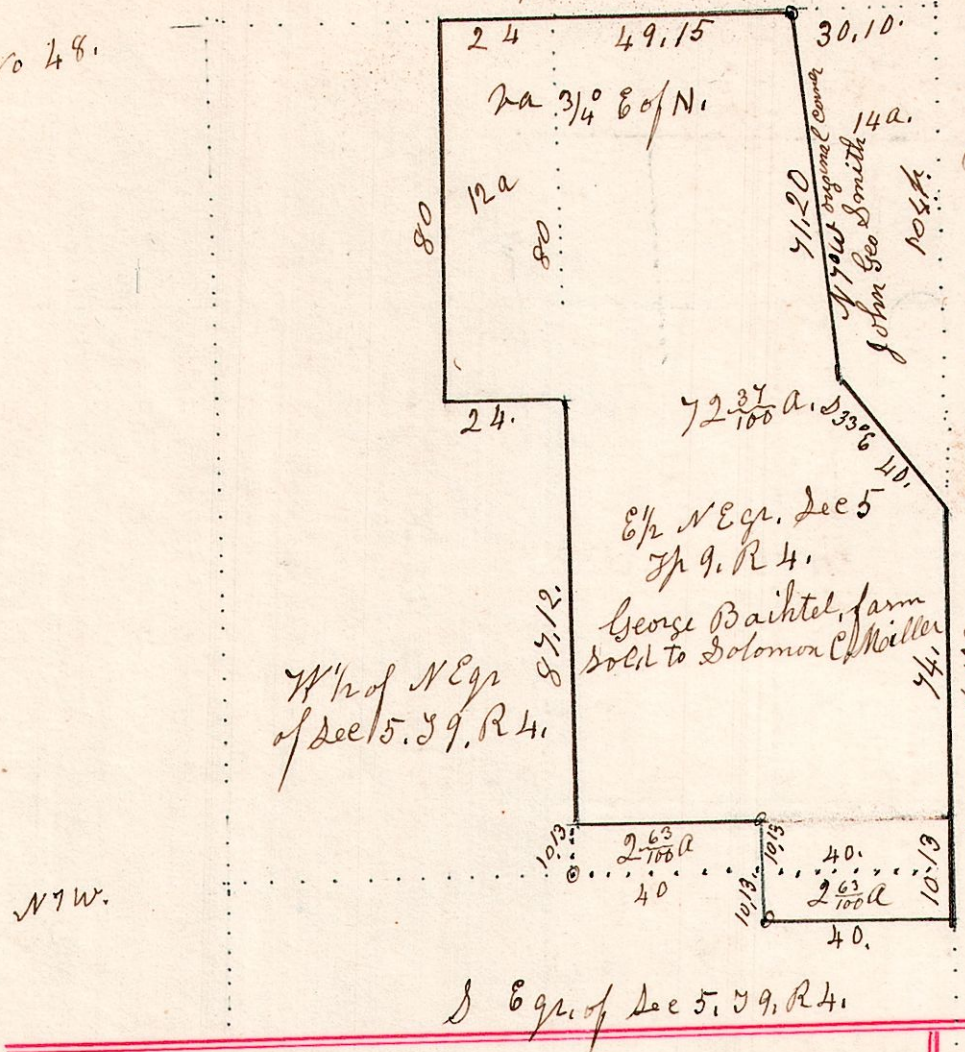


4. 9. 5

No 48.

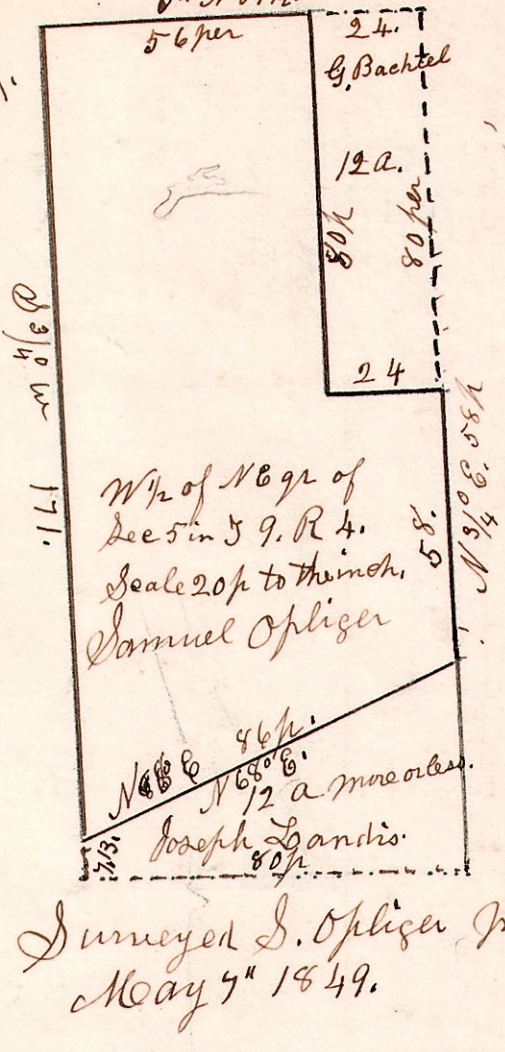
April 30th 1850



4. 9. 5.

May 7th 1849.

No 49.



4. 9. 5

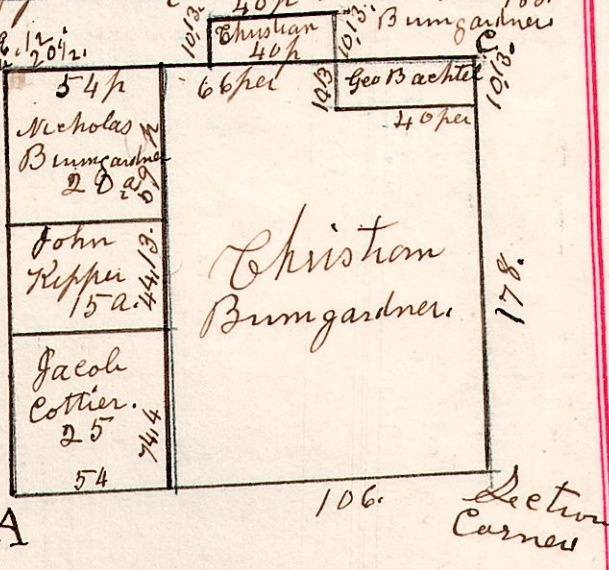
No 50.

February 11th 1834.

Surveyed & divided the west part of the S. E. 1/4 of Sec 5 in T 9, R 4 in the following manner & for the following persons (see Coleys Runy April 12th 1831.)

C. Bumgardner 2 a. 100 ft. + 14. N 72 E 12. 20 ft. W. Oak they changed land - Char. Tract 12. 826 ft. W. Oak

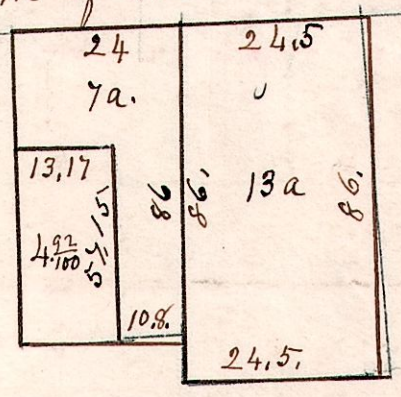
C. Dogwood C. 5536 12. Maple 15 N 34 W 29. A. W. Oak 12 N 9 W 27. D. 13 559 W 23.



4. 9. 5

No 51

Isaac Moeller South of Middletown.



N.W. of E 1/2 of NE 1/4 of Sec 5. T 9, R 4. containing 13 acres. Also NE 1/4 of W 1/2 of NE 1/4 of Sec 5. T 9 of Range 4 containing 7 acres. April 30th 1867.

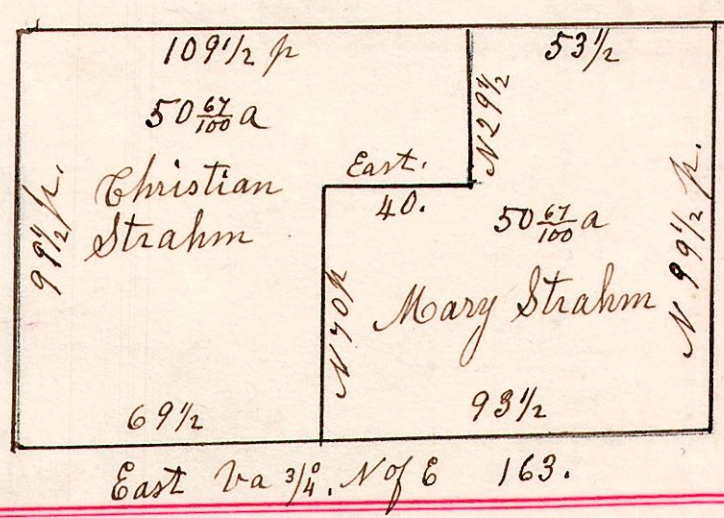
4. 10. 3rd lot 33.

No 52

June 22nd 1841.

Lot 33. in 3rd gr T 10, R 4 Surveyed June 22nd 1841.

163
69 1/2
93 1/2



4. 9. 5.

No 53

Npt of W 1/2 of NW 1/4 of Sec 5, T 9, R 4 June 22nd 1841.

