
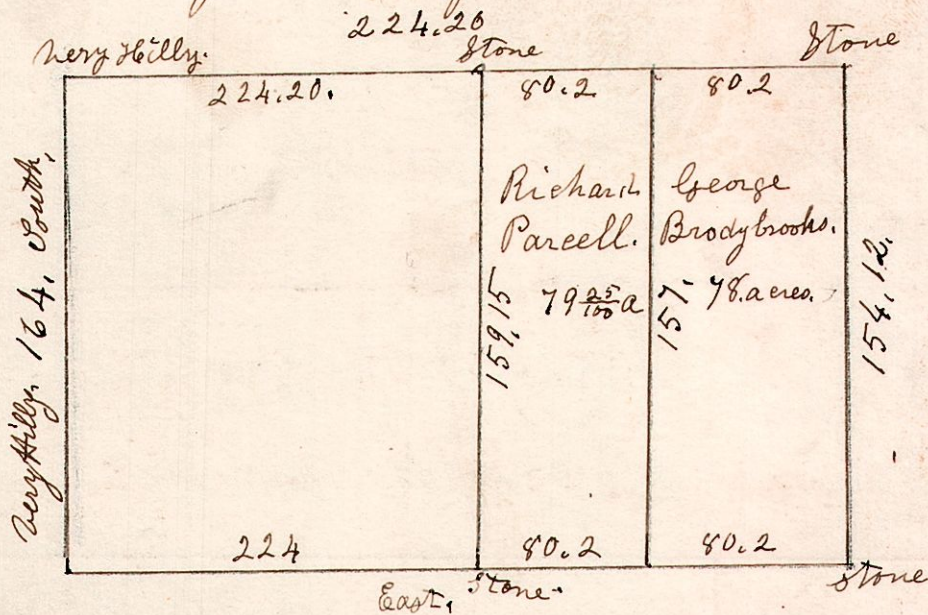


9.9.14 <sup>517</sup> Nov 20<sup>th</sup> 1839. Surveyed the  $\frac{1}{2}$  of Sec 14. T9. R9.




Stones to be planted immediately <sup>S 88 E.</sup> at the corners by the owners, No 6.  
 N 8. the center 157.6'.

9.9.15. November 21<sup>st</sup> 1839. Surveyed the  $\frac{1}{2}$  of Sec 15. T9. R9.




9.9.5-6-9 2<sup>o</sup> 2<sup>o</sup>. January 20<sup>th</sup> 1829. Surveyed lots 9<sup>nd</sup> 6. and  $\frac{1}{2}$  of lot 5. which was sold for taxes to Henry Krantz at Auditors Sale. R 9. T 9. Sec 2.



A. W. Oak 16 the corner.

9.9.42 <sup>522</sup> January 21<sup>st</sup> 1829. Surveyed 74 acres for James Barton, Being the west part of lot 42. T9. R9. Sec 4. which was sold for Taxes at Auditors Sale in Millersburg.



No 9