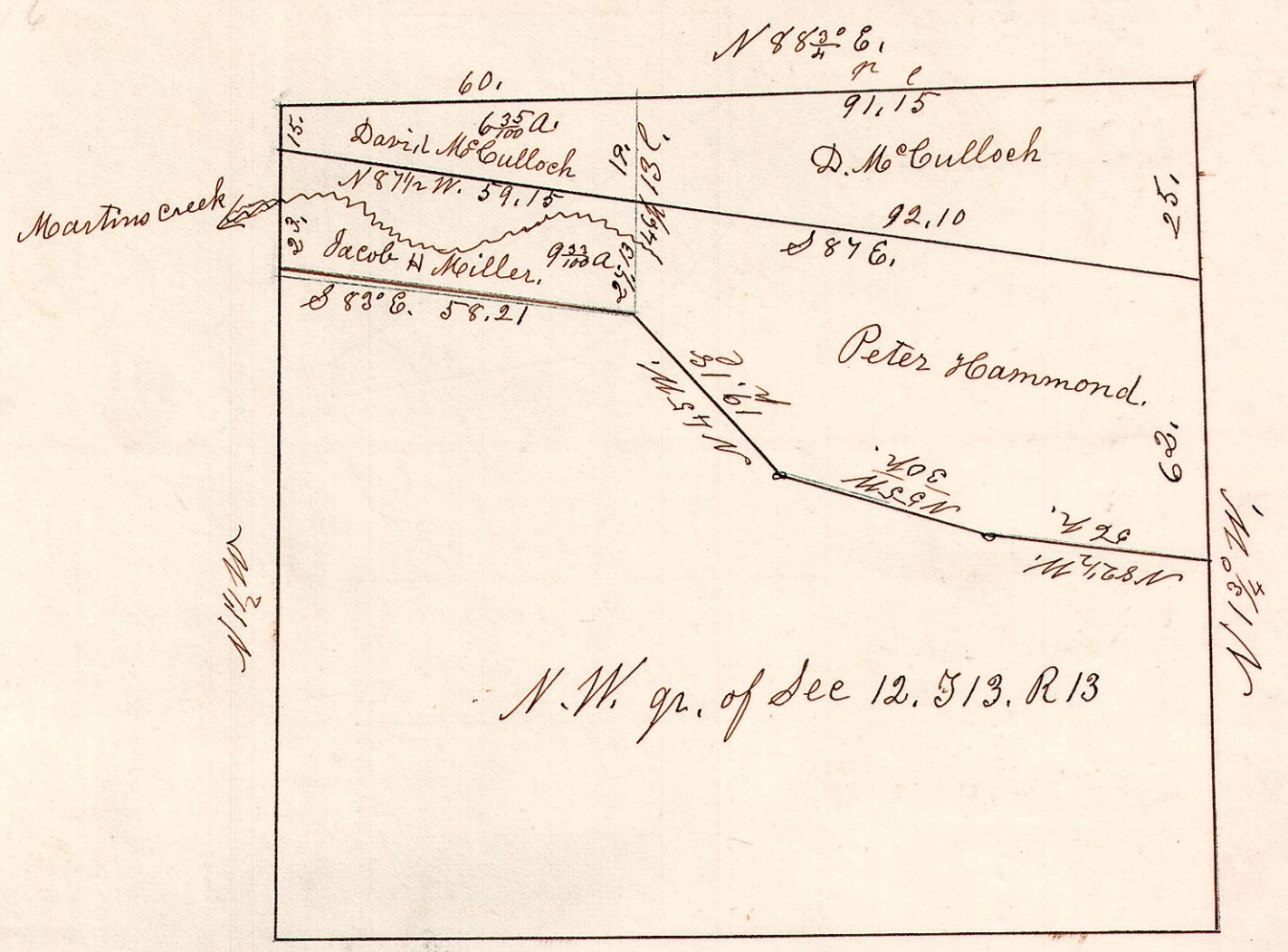




13. 13. 12. ^{n.w.} _{q.} May 3rd 1849. Surveyed the 6⁴/₁₀ acre tract for David McCulloch. N.W. q. of Sec 12. T 13. R 13.



13. 13. 12. Feb 12th 1849. Surveyed 10 acres. Stone planted at each corner.



13. 13. 15. June 20th 1839. Surveyed the line on the north side of Sec 15. T 13. R 13. The post between Sec 10 & 15 is in Hillbuck Creek near the west side. The old marked line is crooked, it is 1 1/2 perch too much South at the gr. post.



On the 20th June 1839 Peter Croo gave Robert Cameron notice not to build a dam across Hillbuck to back the water over the land Croo and Crawford had bought of Miller. Cameron answered that he had privilege from J. Miller and others to back the water, and he did not calculate to raise his dam higher than to use Kerrs Riffle. Also the same privilege from James Adams long before they had purchased the land from Miller. At this time the saw mill was raised, and the mill rights work nearly done. Cameron said they ought to give him notice before he had at the expense of building if they had any objection to it.