


5.9.7. June 3<sup>d</sup> 1835.

765

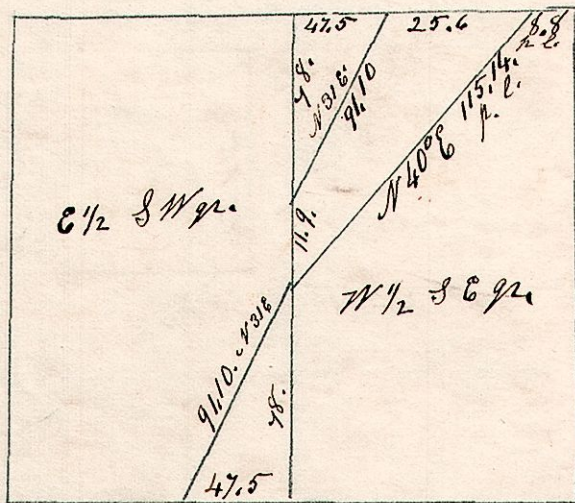
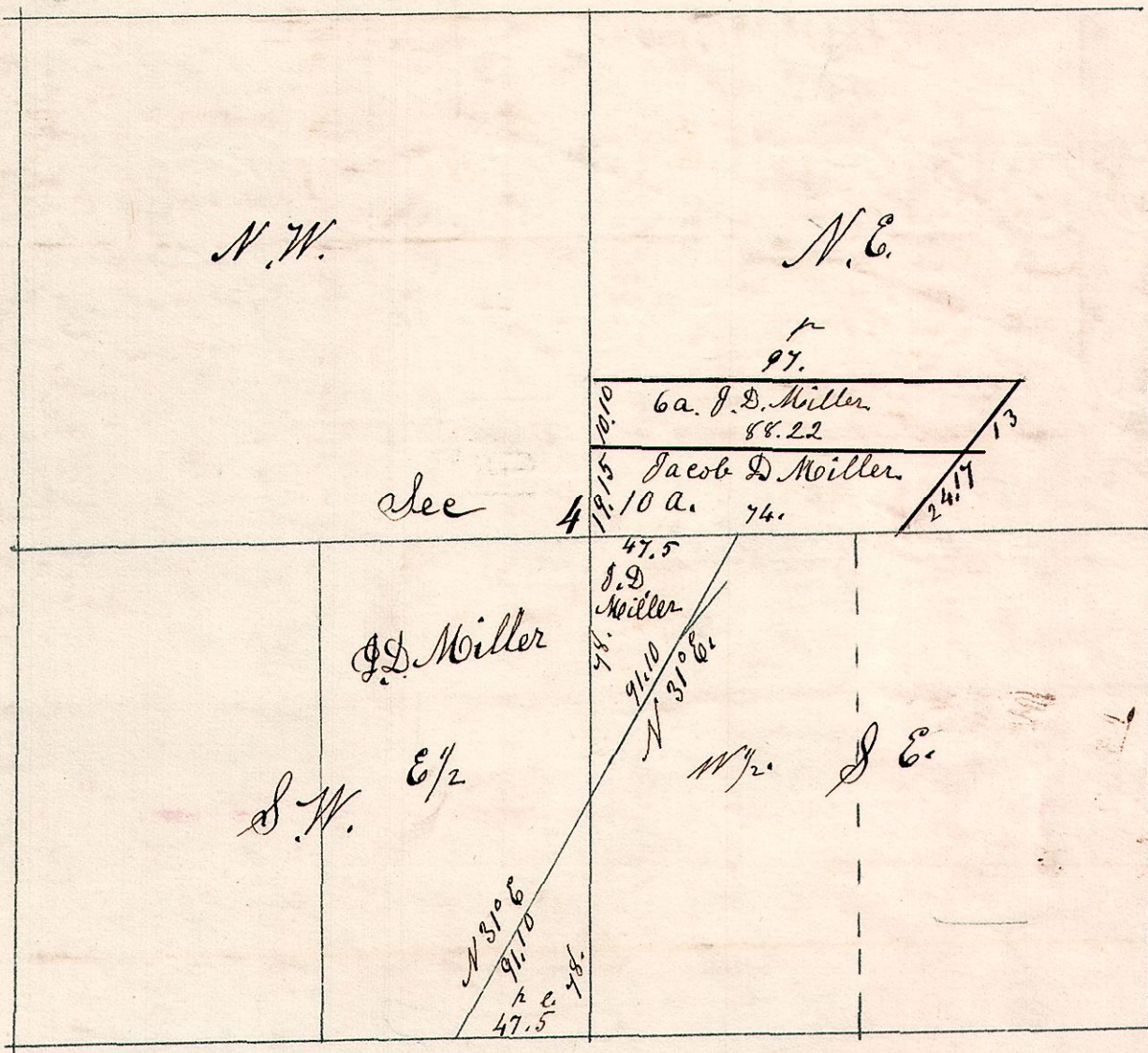
June 3<sup>d</sup> 1835, Surveyed  
 80 acres being the north west  
 half of the north west  
 quarter of Section 7.  
 in Township 9 of Range 5,  
 for David Gintlesperger.  
 See yoders 1/2 section for instruction.



5.9.4. September 2<sup>d</sup> 1850

766

Jacob D Miller.



September 2<sup>d</sup> 1850.