

THE COSHOCTON LAND SURVEYING SERVICE

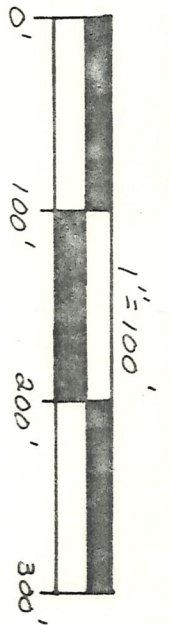
233 S. FOURTH ST.

COSHOCTON, OHIO 43812

BEING PART OF: LOT ~
 SEC. 25 S.W. 1/4
 QUAR. 3rd.
 T3N, R4W
 TOWNSHIP Clark
 COUNTY Holmes, Ohio, U.S.M.L.

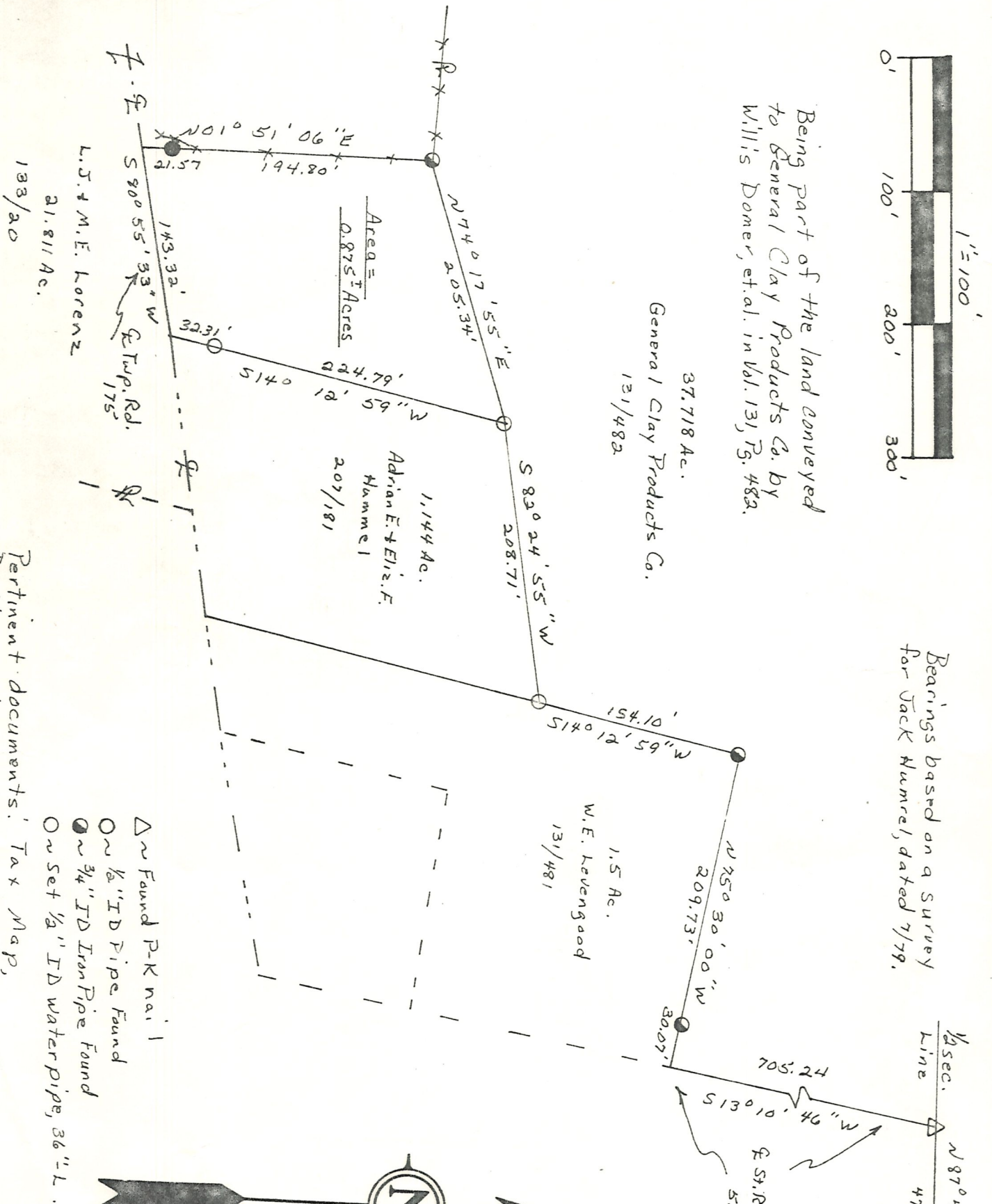
SURVEY FOR: Adrian Hummel
 Land of General Clay Products Co.
 DATE: July, 1982

SCALE: 1" = 100'




Being part of the land conveyed
 to General Clay Products Co. by
 Willis Damer, et al. in Vol. 131, P. 482.

Bearings based on a survey
 for Jack Hummel, dated 7/79.



Pertinent documents: Tax Map,
 Baltic Quadrangle Map, above
 Hummel Survey and all deeds as shown.

- △ Found P-K nail
- ~ 1/2" ID Pipe Found
- ~ 3/4" ID Iron Pipe Found
- Set 1/2" ID Water pipe, 36" L.



MAP OFFICE COPY

I hereby certify the above plat to be correct to the best of my knowledge and belief.

Subject To All Easements
 And Rights-Of-Way, Public
 And Private, Of Record

THE COSHOCTON LAND SURVEYING SERVICE

[Signature]
 REGISTERED SURVEYOR 5935

